
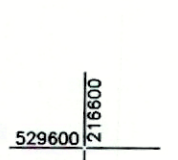
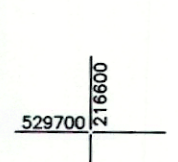


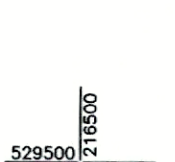
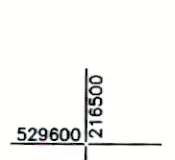
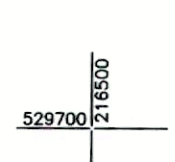
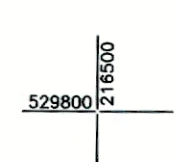
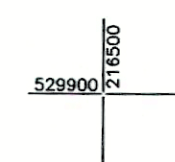
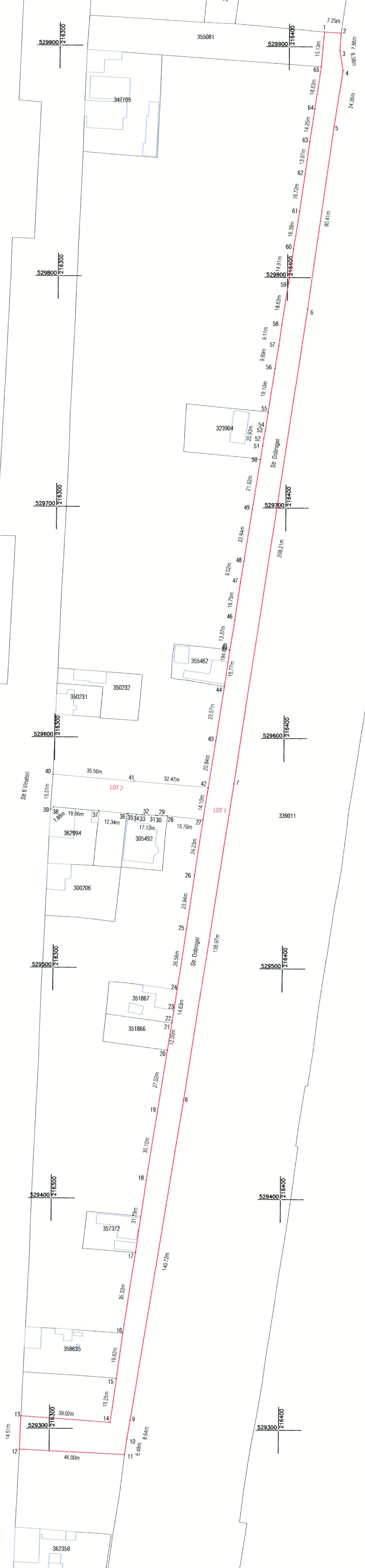




ANEXA 2

Nr. cadastral	Suprafata masurata (mp)	Adresa imobilului	
366749	6818	Loc. Arad, Str. Dobrogea, Jud. Arad	
Cartea Funciara nr.		UAT	ARAD



A. Date referitoare la teren			
Nr. parcela	Categorie de folosinta	Suprafata (mp)	Mentii
1	DR	6818	LOT 1 Imobilul este imprejmuit partial de limite proprietatilor - Strada Dobrogea
TOTAL		6818	

Suprafata totala masurata a imobilului = 6818 mp
Suprafata din act = 6818 mp

Executant: **DATCAD**

Confirm executarea lucrarilor la teren, corectitudinea informatiilor cadastrale si corespondenta acestora cu realitatea din teren

CLASA III
RO-S-J-NR: 2948

Semnatura si stampila
CF: 14356573

Patrik-Andras Kimak

DATE: 10.2024

CATEGORIA B
RO-AR-F-NR: 0180

Reason: RO-AR-F-Nr. 0180
Date: 2024.10.15 12:13:04 +03'00'

Inspector

Confirm introducerea imobilului in baza de date integrata si atribuirea numarului cadastral

Semnatura si paraf

Stampila BCPI

cerere nr. 120348 / 15-10-2024

Alionescu Mihaela

Semnatura digitala de Alionescu Mihaela
DN: cn=Alionescu Mihaela, ou=Alionescu, o=SCPI, ou=Alionescu, cn=Alionescu, c=RO, serialNumber=AMT301
Date: 2024.10.15 11:38:49 +03'00'